



Steps 1 & 2 How to access the WebTrak from the Airport's website (www.hollywoodburbankairport.com/noise/noise-monitoring)

https://www.hollywoodburbankairport.com/noise/noise-monitoring/

Step 1 – Click WebTrak



Search → Information Air Service Parking & Transportation Passenger Services Noise Airport Authority 

Flight Tracker

➔ The Airport uses **WebTrak** to provide flight information to the public and to track noise inquiries. A PDF of WebTrak instructions is available to guide you through the process. To report a noise complaint, please utilize the noise inquiry form on WebTrak or contact the toll-free 24-hour Noise Concerns Hotline at 1.800.441.0409

Flight Path Analysis Report – October 2018 →

Task Force →

Step 2 – “Accept Terms” to Open WebTrak

https://webtrak.emsbk.com/

WebTrak Terms of Use and Notices
Last Updated March 2022

AGREEMENT BETWEEN YOU AND ENVIROSUITE
The WebTrak site is made up of various Web pages operated by Envirosuite Operations Pty Ltd, Level 30/385 Bourke Street, Melbourne VIC 3000, Australia. These Terms of Use and Notices apply to the WebTrak Site and do not apply to the content of third parties. You agree to use the third party material only within the WebTrak Site. The WebTrak Site is offered to you conditionally on your acceptance without modification of the terms, conditions, and notices contained herein. Your use of the WebTrak Site constitutes your agreement to all such terms, conditions and notices.

PERSONAL AND NON-COMMERCIAL USE LIMITATION
Unless otherwise specified, the WebTrak Site is for your personal and non-commercial use. You may not modify, copy, distribute, transmit, display, perform, reproduce, publish, license, create derivative works from, transfer, or sell any information, software, maps or other data obtained from the WebTrak Site. All map data used on the WebTrak Site is under copyright protection.

Accept Terms **Reject Terms**

Step 4 - Welcome to WebTrak

Bob Hope Airport

Start Here Submit Inquiry Documents Legend Help

Quick Start Guide

Using WebTrak you can track the flight activity in to and out of Burbank Bob Hope Airport, along with information about each aircraft.

Aircraft Map Controls Noise Labels Panels Monitors

Aircraft

Aircraft are color-coded to show whether they are arrivals, departures or over flights. Please refer to Legend tab for details of color usage.

The line trailing behind each aircraft shows where it flew in the last 30 seconds.

Arrival
Departure
Other Colors...

- Zoom
- Address Lookup
- Community Zoom
- Reset Map
- Print

The colorful circles around the Airport are Noise Monitors. The numbers indicate the current noise decibel level.

To research a past event, click on "Recorded History"

Select Date

Select time / click "Start Replay"

Adjust Speed / Play & Pause

REPLAY FLIGHTS: Most Current Recorded History

Date to load: 12/06/2016

Time to start replay: 02:02 PM

Start Replay

Messages

Noise Hotline
24-Hrs Noise Complaint Hotline (800) 441-0409
The "Most Current" data is delayed by approximately 20 minutes for security purposes.
Nov 12 2014 @ 12:00 AM

Weather

Mostly Cloudy
Southwest winds @ 6 kt


Observation Time: 1:53 PM
Temperature: 16 °C
Pressure: 29.9 inHg
Relative Humidity: 52%
Dew Point: 43 °F / 6 °C
Visibility: 10 mi

Map data ©2016 Google Terms of Use Report a map error




WebTrak - General Information

- Instructions and replay settings are found in the left side panel.
- The map behaves similarly to Google maps.
- A user can zoom in and out and drag the map around.
- Additional features include noise monitor readings, a weather window, messages to the community, and the address locator.
- Once a time frame is selected, the left side panel can be closed for full map view.
- If air traffic is too slow or too fast, you can adjust the speed of the replay.

Step 5 – Self Investigation

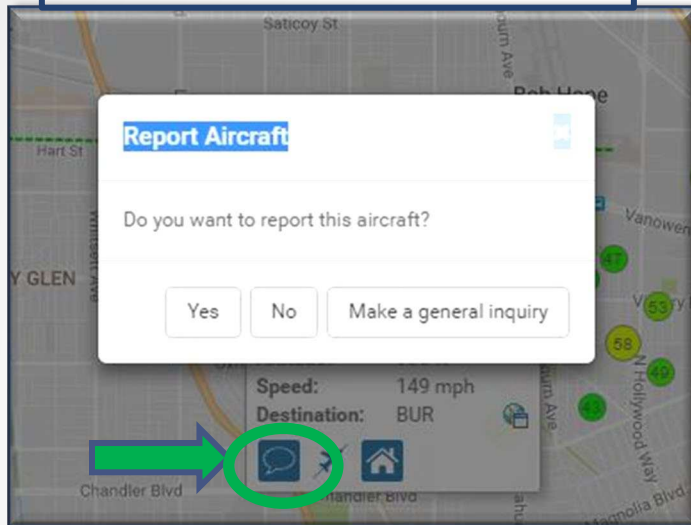
- Click on the Recorded History button.
 - Select date and time of concern and press the “Start Replay” button
- Once the flight of concern is on the map, press pause and place your cursor on the airplane icon.
 - This will display information about the flight such as Aircraft type, Airports (to or from), Altitude, Mode (Arrival or Departure), Height and Flight Id (Aircraft operator).
- If you click on the moving **airplane icon**, it will give you the same information as above plus 3 additional buttons at the bottom of that box.



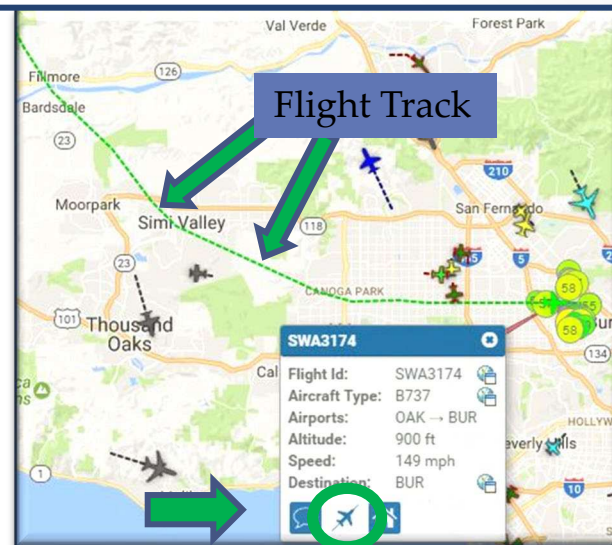
- a. Message button is used to report an aircraft of concern.
- b. Blue airplane button is to see the flight route (track statistic).
- c. House button shows the Point of Closest Approach (PCA) to a particular address previously identified on the map using the Address Lookup icon.

Step 5 – Self Investigation- Flight Information Screenshots

Message Button Screen



Blue Airplane Button Screen



House Button Screen

